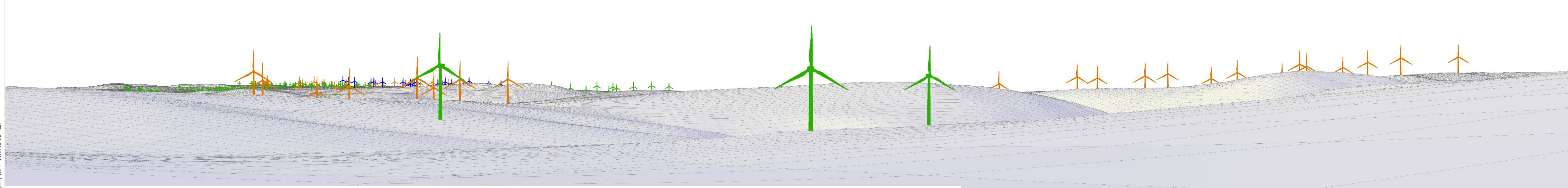
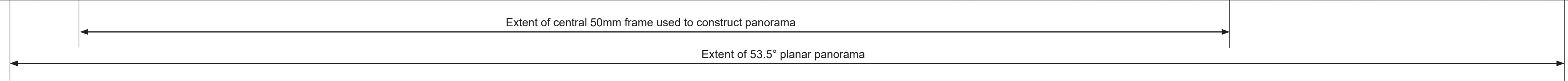





Baseline photograph

This image provides landscape and visual context only



Wireline drawing - left to right: Keith Hill (14.4km), Pogbie I and II (13.5km), Dun Law I and II (10.9km), Fallago Rig (22.7km), Wull Muir (2.6km), Ditcher Law (14.3km), Dunside (25.0km), Longcroft (18.6km), Carcant (0.9km), Toddleburn (9.8km), Greystone Knowl (5.6km)





Wireline drawing - left to right: Keith Hill (14.4km), Pogbie I and II (13.5km), Dun Law I and II (10.9km), Fallago Rig (22.7km), Longcroft (18.6km), Carcant (0.9km), Toddleburn (9.8km)

To be viewed at comfortable arm's length



Camera Location (OS Grid Reference):	334857 E 653414 N	Horizontal Field of View:	53.5° (Planar projection)
Ground Level (mAOD):	403.9m	Paper Size:	841mm x 297mm (Half A1)
Direction of View: bearing from North (0°):	87.7°	Enlargement Factor:	150%
Nearest Turbine:	18.6km, T19	Visualisation Type:	Type 2

Photo Date / Time:	N/A
Camera Model and Sensor Format:	N/A
Lens Make, Model and Focal Length:	N/A
Height of Camera Lens above Ground (mAOD):	1.5m

Hub / Blade tip height:	135/220m
Turbines (Left-Right):	11,12,13,10,14,9,8,17,16,15,7,6,18,5,4,19,3,2,1

This wireframe is based upon Nextmap25 data with spot heights at 25m intervals and does not precisely model small scale changes in landform or sharp breaks in slope. The wireframe model does not allow for the screening effects of vegetation or buildings. The model of turbine shown is similar to that proposed for the development.



COPYRIGHT
Ordnance Survey material by permission of Ordnance Survey on behalf of the Controller of Her Majesty's Stationary Office © Crown Copyright. All rights reserved. 2023 Reference number 0100031673.



PROJECT TITLE
LONGCROFT WIND FARM

DRAWING TITLE	Viewpoint 13 - B7007 & NCN1 near Broad Law		
FIGURE	6.25_VP13_WL	DATE	03/11/2023
			Sheet 1 of 1



Photomontage

To be viewed at comfortable arm's length

	Camera Location (OS Grid Reference): 334857 E 653414 N Ground Level (mAOD): 403.9m Direction of View: bearing from North (0°): 87.7° Nearest Turbine: 18.6km, T19	Horizontal Field of View: 53.5° (Planar projection) Paper Size: 841mm x 297mm (Half A1) Enlargement Factor: 150% Visualisation Type: Type 3	Photo Date / Time: 22/08/2023 15:31 Camera Model and Sensor Format: Canon EOS 6D Mark II, FFS Lens Make, Model and Focal Length: Sigma 50mm f1.4 Height of Camera Lens above Ground (mAOD): 1.5m	Hub / Blade tip height: 135/220m Turbines (Left-Right): 11,12,13,10,14,9,8,17,16,15,7,6,18 ,5,4,19,3,2,1	This photomontage is based upon Nextmap25 data with spot heights at 25m intervals and does not precisely model small scale changes in landform or sharp breaks in slope. The model of turbine shown is similar to that proposed for the development.		COPYRIGHT Ordnance Survey material by permission of Ordnance Survey on behalf of the Controller of Her Majesty's Stationary Office © Crown Copyright. All rights reserved. 2023 Reference number 0100031673.		PROJECT TITLE LONGCROFT WIND FARM	DRAWING TITLE Viewpoint 13 - B7007 & NCN1 near Broad Law FIGURE 6.25_VP13_PM DATE 03/11/2023 Sheet 1 of 1
	To be viewed at comfortable arm's length									