




Baseline photograph

This image provides landscape and visual context only

Extent of 53.5° planar panorama



Wireline drawing - left to right: Aikengall I, II & IIa (16.4km), Crystal Rig I, II and III (12.4km)

	Camera Location (OS Grid Reference):	353099 E 675133 N	Horizontal Field of View:	90° (Cylindrical projection)	Photo Date / Time:	22/08/2023 13:28	This wireframe is based upon Nextmap25 data with spot heights at 25m intervals and does not precisely model small scale changes in landform or sharp breaks in slope. The wireframe model does not allow for the screening effects of vegetation or buildings. The model of turbine shown is similar to that proposed for the development.		COPYRIGHT Ordnance Survey material by permission of Ordnance Survey on behalf of the Controller of Her Majesty's Stationary Office © Crown Copyright. All rights reserved. 2023 Reference number 0100031673.		PROJECT TITLE LONGCROFT WIND FARM	DRAWING TITLE Viewpoint 11 - A1 North-East of Haddington
	Ground Level (mAOD):	58.4m	Paper Size:	841mm x 297mm (Half A1)	Camera Model and Sensor Format:	Canon EOS 6D Mark II, FFS						
	Direction of View: bearing from North (0°):	103°	Enlargement Factor:	96%	Lens Make, Model and Focal Length:	Sigma 50mm f1.4						
	Nearest Turbine:	17.2km, T11	Visualisation Type:	Type 2	Height of Camera Lens above Ground (mAOD):	1.5m						
	FIGURE 6.23_VP11_BP DATE 03/11/2023 Sheet 1 of 2											



Baseline photograph

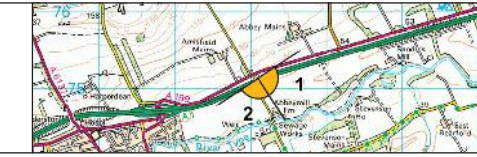
This image provides landscape and visual context only


Extent of central 50mm frame used to construct panorama

Extent of 53.5° planar panorama



Wireline drawing - left to right: **Dunside (16.6km)**, **Fallago Rig (14.8km)**, **Longcroft (17.2km)**, **Ditcher Law (17.6km)**, **Dun Law I and II (16.5km)**, **Keith Hill (16.1km)**, **Toddleburn (22.4km)**, **Pogbie I and II (16.6km)**, **Greystone Knowl (27.4km)**, **Wull Muir (25.4km)**, **Carcant (27.5km)**





Wireline drawing - left to right: Fallago Rig (14.8km), Longcroft (17.2km), Dun Law I and II (16.5km)

To be viewed at comfortable arm's length

	Camera Location (OS Grid Reference): 353099 E 675133 N Ground Level (mAOD): 58.4m Direction of View: bearing from North (0°): 171° Nearest Turbine: 17.2km, T11	Horizontal Field of View: 53.5° (Planar projection) Paper Size: 841mm x 297mm (Half A1) Enlargement Factor: 150% Visualisation Type: Type 2	Photo Date / Time: N/A Camera Model and Sensor Format: N/A Lens Make, Model and Focal Length: N/A Height of Camera Lens above Ground (mAOD): 1.5m	Hub / Blade tip height: 135/220m Turbines (Left-Right): 11,10,12,8,9,7,13,5,14,3,15,4,2,16	This wireframe is based upon Nextmap25 data with spot heights at 25m intervals and does not precisely model small scale changes in landform or sharp breaks in slope. The wireframe model does not allow for the screening effects of vegetation or buildings. The model of turbine shown is similar to that proposed for the development.		COPYRIGHT Ordnance Survey material by permission of Ordnance Survey on behalf of the Controller of Her Majesty's Stationary Office © Crown Copyright. All rights reserved. 2023 Reference number 0100031673.	PROJECT TITLE LONGCROFT WIND FARM	DRAWING TITLE Viewpoint 11 - A1 North-East of Haddington
	FIGURE 6.23_VP11_WL DATE 03/11/2023 Sheet 1 of 1								



Photomontage

To be viewed at comfortable arm's length





Night ePhotomontage

To be viewed at comfortable arm's length

	Camera Location (OS Grid Reference): 353099 E 675133 N Ground Level (mAOD): 58.4m Direction of View: bearing from North (0°): 171° Nearest Turbine: 17.2km, T11	Horizontal Field of View: 53.5° (Planar projection) Paper Size: 841mm x 297mm (Half A1) Enlargement Factor: 150% Visualisation Type: Type 3	Photo Date / Time: 23/08/2023 21:08 Camera Model and Sensor Format: Canon EOS 6D Mark II, FFS Lens Make, Model and Focal Length: Sigma 50mm f1.4 Height of Camera Lens above Ground (mAOD): 1.5m	Hub / Blade tip height: 135/220m Turbines (Left-Right): 11,10,12,8,9,7,13,5,14,3,15,4,2,16	This photomontage is based upon Nextmap25 data with spot heights at 25m intervals and does not precisely model small scale changes in landform or sharp breaks in slope. The model of turbine shown is similar to that proposed for the development.		COPYRIGHT Ordnance Survey material by permission of Ordnance Survey on behalf of the Controller of Her Majesty's Stationary Office © Crown Copyright. All rights reserved. 2023 Reference number 0100031673.		PROJECT TITLE LONGCROFT WIND FARM	DRAWING TITLE Viewpoint 11 - A1 North-East of Haddington	FIGURE 6.23_VP11_NM DATE 03/11/2023 Sheet 1 of 1
--	--	--	---	---	--	--	---	--	--------------------------------------	---	--