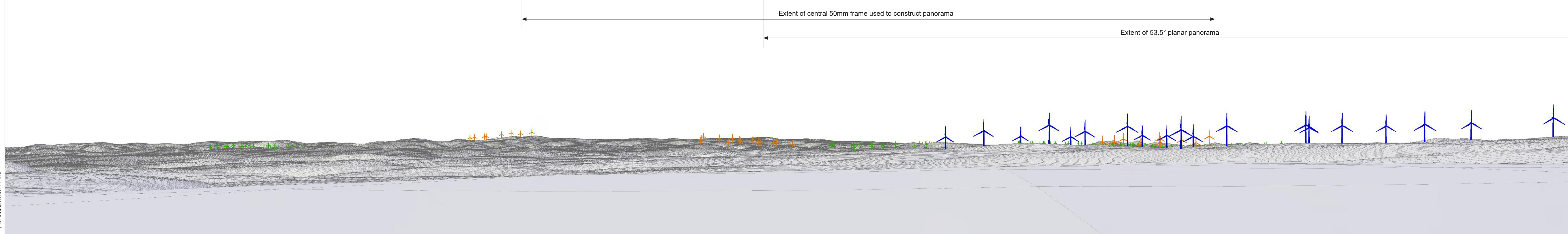
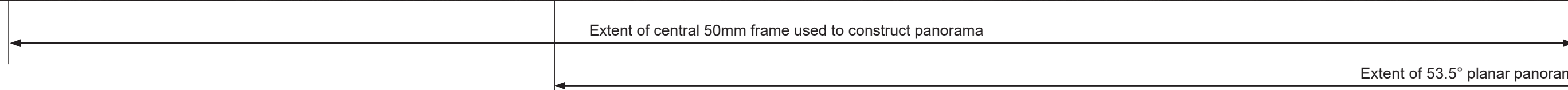


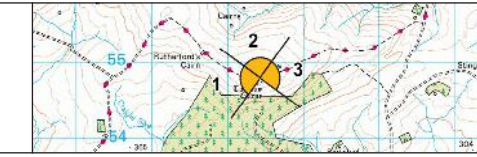


Baseline photograph

This image provides landscape and visual context only




Wireline drawing - left to right: Longpark (18.7km), Scawd Law (27.8km), Greystone Knowl, (22.5km) Toddleburn (16.6km), Wull Muir (23.9km), Longcroft (6.2km), Dun Law I and II (14.1km), Ditcher Law (11.8km), Pogbie I and II (15.1km), Keith Hill (14.8km)





Baseline photograph

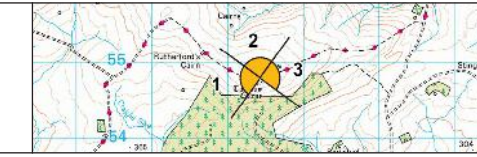

This image provides landscape and visual context only




Extent of 53.5° planar panorama

Wireline drawing - left to right: Fallago Rig (4.8km), Dunside (1.9km), Crystal Rig I, II and III (12.5km), Crystal Rig IV, Aikengall I, II & Ila (14.1km)

	Camera Location (OS Grid Reference): 362428 E 654796 N Ground Level (mAOD): 444.4m Direction of View: bearing from North (0°): 350° Nearest Turbine: 6.2km, T6	Horizontal Field of View: 90° (Cylindrical projection) Paper Size: 841mm x 297mm (Half A1) Enlargement Factor: 96% Visualisation Type: Type 2	Photo Date / Time: 08/03/2023 12:57 Camera Model and Sensor Format: Canon EOS 6D, FFS Lens Make, Model and Focal Length: Canon EF50mm f/1.8 STM Height of Camera Lens above Ground (mAOD): 1.5m	This wireframe is based upon Nextmap25 data with spot heights at 25m intervals and does not precisely model small scale changes in landform or sharp breaks in slope. The wireframe model does not allow for the screening effects of vegetation or buildings. The model of turbine shown is similar to that proposed for the development.		COPYRIGHT Ordnance Survey material by permission of Ordnance Survey on behalf of the Controller of Her Majesty's Stationary Office © Crown Copyright. All rights reserved. 2023 Reference number 0100031673.		PROJECT TITLE LONGCROFT WIND FARM	DRAWING TITLE Viewpoint 6 - Southern Upland Way, Twin Law Cairns FIGURE 6.18_VP06_BP DATE 03/11/2023 Sheet 2 of 3
--	---	--	--	--	--	---	--	--------------------------------------	---





Wireline drawing - left to right: Toddleburn (16.6km), Longcroft (6.2km), Dun Law I and II (14.1km), Pogbie I and II (15.1km), Keith Hill (14.8km), Fallago Rig (4.8km)

To be viewed at comfortable arm's length



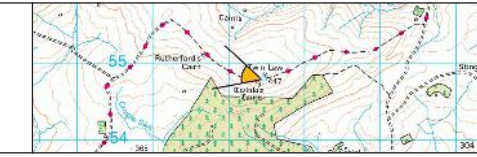
Camera Location (OS Grid Reference): 362428 E 654796 N
 Ground Level (mAOD): 444.4m
 Direction of View: bearing from North (0°): 285°
 Nearest Turbine: 6.2km, T6

Horizontal Field of View: 53.5° (Planar projection)
 Paper Size: 841mm x 297mm (Half A1)
 Enlargement Factor: 150%
 Visualisation Type: Type 2

Photo Date / Time: N/A
 Camera Model and Sensor Format: N/A
 Lens Make, Model and Focal Length: N/A
 Height of Camera Lens above Ground (mAOD): 1.5m

Hub / Blade tip height: 135/220m
 Turbines (Left-Right): 1,2,19,3,18,4,5,17,16,6,15,7,8,14,9,
 ,13,10,12,11

This wireframe is based upon Nextmap25 data with spot heights at 25m intervals and does not precisely model small scale changes in landform or sharp breaks in slope. The wireframe model does not allow for the screening effects of vegetation or buildings. The model of turbine shown is similar to that proposed for the development.



COPYRIGHT
 Ordnance Survey material by permission of Ordnance Survey on behalf of the Controller of Her Majesty's Stationery Office © Crown Copyright. All rights reserved. 2023 Reference number 0100031673.



PROJECT TITLE
 LONGCROFT WIND FARM

DRAWING TITLE
 Viewpoint 6 - Southern Upland Way, Twin Law Cairns
 FIGURE 6.18_VP06_WL DATE 03/11/2023 Sheet 1 of 1



Photomontage

To be viewed at comfortable arm's length



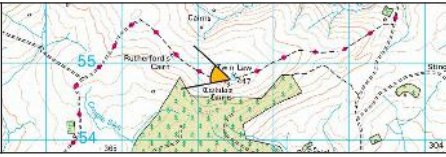
Camera Location (OS Grid Reference): 362428 E 654796 N
 Ground Level (mAOD): 444.4m
 Direction of View: bearing from North (0°): 285°
 Nearest Turbine: 6.2km, T6

Horizontal Field of View: 53.5° (Planar projection)
 Paper Size: 841mm x 297mm (Half A1)
 Enlargement Factor: 150%
 Visualisation Type: Type 3

Photo Date / Time: 08/03/2023 12:57
 Camera Model and Sensor Format: Canon EOS 6D, FFS
 Lens Make, Model and Focal Length: Canon EF50mm f/1.8 STM
 Height of Camera Lens above Ground (mAOD): 1.5m

Hub / Blade tip height: 135/220m
 Turbines (Left-Right): 1,2,19,3,18,4,5,17,16,6,15,7,8,14,9,13,10,12,11

This photomontage is based upon Nextmap25 data with spot heights at 25m intervals and does not precisely model small scale changes in landform or sharp breaks in slope. The model of turbine shown is similar to that proposed for the development.



COPYRIGHT
 Ordnance Survey material by permission of Ordnance Survey on behalf of the Controller of Her Majesty's Stationary Office © Crown Copyright. All rights reserved. 2023 Reference number 0100031673.



PROJECT TITLE
LONGCROFT WIND FARM

DRAWING TITLE
Viewpoint 6 - Southern Upland Way, Twin Law Cairns
 FIGURE 6.18_VP06_PM DATE 03/11/2023 Sheet 1 of 1