
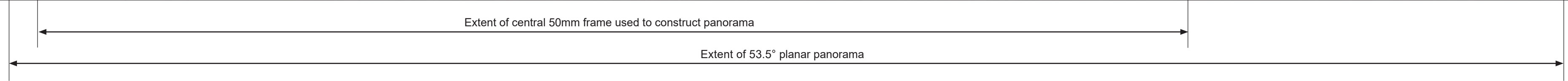


Z:\8866_LONGCROFT_WIND_FARM\DOCS\VISUALS\8866_VP24_INDO



Baseline photograph

This image provides landscape and visual context only

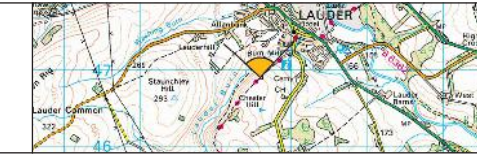


Wireline drawing - left to right: Dun Law I and II (10.9km), Pogbie I and II (12.9km), Keith Hill (13.2km), Ditcher Law (9.8km), Longcroft (7.9km), Fallago Rig (12.6km), Dunside (12.7km)



Camera Location (OS Grid Reference):	352591 E 646903 N	Horizontal Field of View:	90° (Cylindrical projection)	Photo Date / Time:	20/09/2023 15:24
Ground Level (mAOD):	222.7m	Paper Size:	841mm x 297mm (Half A1)	Camera Model and Sensor Format:	Canon EOS 6D, FFS
Direction of View: bearing from North (0°):	359°	Enlargement Factor:	96%	Lens Make, Model and Focal Length:	Canon EF50mm f/1.8 STM
Nearest Turbine:	7.9km, T1	Visualisation Type:	Type 2	Height of Camera Lens above Ground (mAOD):	1.5m

This wireframe is based upon Nextmap25 data with spot heights at 25m intervals and does not precisely model small scale changes in landform or sharp breaks in slope. The wireframe model does not allow for the screening effects of vegetation or buildings. The model of turbine shown is similar to that proposed for the development.




COPYRIGHT
Ordnance Survey material by permission of Ordnance Survey on behalf of the Controller of Her Majesty's Stationary Office © Crown Copyright. All rights reserved. 2023 Reference number 0100031673.



PROJECT TITLE
LONGCROFT WIND FARM

DRAWING TITLE
Viewpoint 24 - Southern Upland Way, Chester Hill
FIGURE 6.36_VP24_BP DATE 03/11/2023 Sheet 1 of 1



Wireline drawing - left to right: Longcroft (7.9km), Fallago Rig (12.6km)

To be viewed at comfortable arm's length

	Camera Location (OS Grid Reference): 352591 E 646903 N Ground Level (mAOD): 222.7m Direction of View: bearing from North (0°): 14° Nearest Turbine: 7.9km, T1	Horizontal Field of View: 53.5° (Planar projection) Paper Size: 841mm x 297mm (Half A1) Enlargement Factor: 150% Visualisation Type: Type 2	Photo Date / Time: N/A Camera Model and Sensor Format: N/A Lens Make, Model and Focal Length: N/A Height of Camera Lens above Ground (mAOD): 1.5m	Hub / Blade tip height: 135/220m Turbines (Left-Right): 19,17,18,16,1,14,15,13,4,2,9,12,7,3,5,10,8,11,6	This wireframe is based upon Nextmap25 data with spot heights at 25m intervals and does not precisely model small scale changes in landform or sharp breaks in slope. The wireframe model does not allow for the screening effects of vegetation or buildings. The model of turbine shown is similar to that proposed for the development.		COPYRIGHT Ordnance Survey material by permission of Ordnance Survey on behalf of the Controller of Her Majesty's Stationery Office © Crown Copyright. All rights reserved. 2023 Reference number 0100031673.		PROJECT TITLE LONGCROFT WIND FARM	DRAWING TITLE Viewpoint 24 - Southern Upland Way, Chester Hill FIGURE 6.36_VP05_WL DATE 03/11/2023 Sheet 1 of 1
--	--	--	--	--	--	--	---	--	--------------------------------------	---



Photomontage

To be viewed at comfortable arm's length

	Camera Location (OS Grid Reference): 352591 E 646903 N Ground Level (mAOD): 222.7m Direction of View: bearing from North (0°): 14° Nearest Turbine: 7.9km, T1	Horizontal Field of View: 53.5° (Planar projection) Paper Size: 841mm x 297mm (Half A1) Enlargement Factor: 150% Visualisation Type: Type 3	Photo Date / Time: 20/09/2023 15:24 Camera Model and Sensor Format: Canon EOS 6D, FFS Lens Make, Model and Focal Length: Canon EF50mm f/1.8 STM Height of Camera Lens above Ground (mAOD): 1.5m	Hub / Blade tip height: 135/220m Turbines (Left-Right): 19,17,18,16,1,14,15,13,4,2,9,12,7, 3,5,10,8,11,6	This photomontage is based upon Nextmap25 data with spot heights at 25m intervals and does not precisely model small scale changes in landform or sharp breaks in slope. The model of turbine shown is similar to that proposed for the development.		COPYRIGHT Ordnance Survey material by permission of Ordnance Survey on behalf of the Controller of Her Majesty's Stationary Office © Crown Copyright. All rights reserved. 2023 Reference number 0100031673.		PROJECT TITLE LONGCROFT WIND FARM	DRAWING TITLE Viewpoint 24 - Southern Upland Way, Chester Hill	FIGURE 6.36_VP05_PM DATE 03/11/2023 Sheet 1 of 1
	© LDA Design Consulting Ltd. Quality Assured to BS EN ISO 9001:2008										