




Baseline photograph

This image provides landscape and visual context only




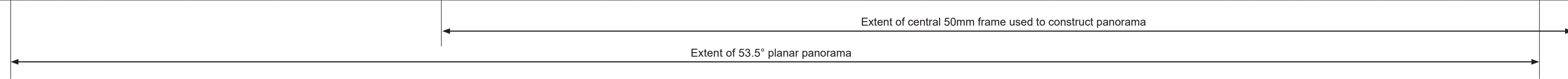
Wireline drawing - left to right: Longpark (10.0km), Scawd Law (19.5km), Greystone Knowl (15.3km), Carcant (19.9km), Wull Muir (km), Toddleburn (10.4km), Dun Law I and II (11.3km)

	Camera Location (OS Grid Reference): 355681 E 649234 N Ground Level (mAOD): 327.7m Direction of View: bearing from North (0°): 267° Nearest Turbine: 5.6km, T1	Horizontal Field of View: 90° (Cylindrical projection) Paper Size: 841mm x 297mm (Half A1) Enlargement Factor: 96% Visualisation Type: Type 2	Photo Date / Time: 21/09/2023 11:15 Camera Model and Sensor Format: Canon EOS 6D, FFS Lens Make, Model and Focal Length: Canon EF50mm f/1.8 STM Height of Camera Lens above Ground (mAOD): 1.5m	This wireframe is based upon Nextmap25 data with spot heights at 25m intervals and does not precisely model small scale changes in landform or sharp breaks in slope. The wireframe model does not allow for the screening effects of vegetation or buildings. The model of turbine shown is similar to that proposed for the development.		COPYRIGHT Ordnance Survey material by permission of Ordnance Survey on behalf of the Controller of Her Majesty's Stationary Office © Crown Copyright. All rights reserved. 2023 Reference number 0100031673.		PROJECT TITLE LONGCROFT WIND FARM	DRAWING TITLE Viewpoint 19 - Southern Upland Way, Edgarhope Wood FIGURE 6.31_VP19_BP DATE 03/11/2023 Sheet 1 of 2
--	---	--	--	--	--	---	--	--------------------------------------	---




Baseline photograph

This image provides landscape and visual context only



Wireline drawing - left to right: Dun Law I and II (11.3km), Ditcher Law (8.8km), Longcroft (5.6km), Fallago Rig (9.3km), Dunside (9.0km)

	Camera Location (OS Grid Reference): 355681 E 649234 N Ground Level (mAOD): 327.7m Direction of View: bearing from North (0°): 357° Nearest Turbine: 5.6km, T1	Horizontal Field of View: 90° (Cylindrical projection) Paper Size: 841mm x 297mm (Half A1) Enlargement Factor: 96% Visualisation Type: Type 2	Photo Date / Time: 21/09/2023 11:15 Camera Model and Sensor Format: Canon EOS 6D, FFS Lens Make, Model and Focal Length: Canon EF50mm f/1.8 STM Height of Camera Lens above Ground (mAOD): 1.5m	This wireframe is based upon Nextmap25 data with spot heights at 25m intervals and does not precisely model small scale changes in landform or sharp breaks in slope. The wireframe model does not allow for the screening effects of vegetation or buildings. The model of turbine shown is similar to that proposed for the development.		COPYRIGHT Ordnance Survey material by permission of Ordnance Survey on behalf of the Controller of Her Majesty's Stationary Office © Crown Copyright. All rights reserved. 2023 Reference number 0100031673.		PROJECT TITLE LONGCROFT WIND FARM	DRAWING TITLE Viewpoint 19 - Southern Upland Way, Edgarhope Wood FIGURE 6.31_VP19_BP DATE 03/11/2023 Sheet 2 of 2
--	---	--	--	--	--	---	--	--------------------------------------	---



Wireline drawing - left to right: Longcroft (5.6km), Fallago Rig (9.3km)

To be viewed at comfortable arm's length



Camera Location (OS Grid Reference): 355681 E 649234 N
 Ground Level (mAOD): 327.7m
 Direction of View: bearing from North (0°): 355°
 Nearest Turbine: 5.6km, T1

Horizontal Field of View: 53.5° (Planar projection)
 Paper Size: 841mm x 297mm (Half A1)
 Enlargement Factor: 150%
 Visualisation Type: Type 2

Photo Date / Time: N/A
 Camera Model and Sensor Format: N/A
 Lens Make, Model and Focal Length: N/A
 Height of Camera Lens above Ground (mAOD): 1.5m

Hub / Blade tip height: 135/220m
 Turbines (Left-Right): 19,1,18,17,16,2,4,15,14,3,13,5,7,9,12,6,8,10,11

This wireframe is based upon Nextmap25 data with spot heights at 25m intervals and does not precisely model small scale changes in landform or sharp breaks in slope. The wireframe model does not allow for the screening effects of vegetation or buildings. The model of turbine shown is similar to that proposed for the development.



COPYRIGHT
 Ordnance Survey material by permission of Ordnance Survey on behalf of the Controller of Her Majesty's Stationery Office © Crown Copyright. All rights reserved. 2023 Reference number 0100031673.



PROJECT TITLE
 LONGCROFT WIND FARM

DRAWING TITLE
 Viewpoint 19 - Southern Upland Way, Edgarhope Wood
 FIGURE 6.31_VP19_WL DATE 03/11/2023 Sheet 1 of 1



Photomontage

To be viewed at comfortable arm's length



Camera Location (OS Grid Reference): 355681 E 649234 N
 Ground Level (mAOD): 327.7m
 Direction of View: bearing from North (0°): 355°
 Nearest Turbine: 5.6km, T1

Horizontal Field of View: 53.5° (Planar projection)
 Paper Size: 841mm x 297mm (Half A1)
 Enlargement Factor: 150%
 Visualisation Type: Type 3

Photo Date / Time: 21/09/2023 11:15
 Camera Model and Sensor Format: Canon EOS 6D, FFS
 Lens Make, Model and Focal Length: Canon EF50mm f/1.8 STM
 Height of Camera Lens above Ground (mAOD): 1.5m

Hub / Blade tip height: 135/220m
 Turbines (Left-Right): 19,1,18,17,16,2,4,15,14,3,13,5,7,9,
 12,6,8,10,11

This photomontage is based upon Nextmap25 data with spot heights at 25m intervals and does not precisely model small scale changes in landform or sharp breaks in slope. The model of turbine shown is similar to that proposed for the development.



COPYRIGHT
 Ordnance Survey material by permission of Ordnance Survey on behalf of the Controller of Her Majesty's Stationary Office © Crown Copyright. All rights reserved. 2023 Reference number 0100031673.



PROJECT TITLE
LONGCROFT WIND FARM

DRAWING TITLE
Viewpoint 19 - Southern Upland Way, Edgarhope Wood
 FIGURE 6.31_VP19_PM DATE 03/11/2023 Sheet 1 of 1