
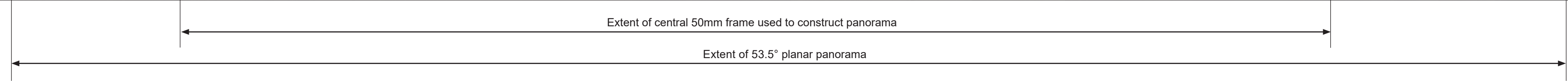





Baseline photograph

This image provides landscape and visual context only



Wireline drawing - left to right: Crystal Rig I, II and III (41.1km), Aikengall I, II & IIa (46.0km), Crystal Rig IV (43.2km), Fallago Rig (34.4km), Dunside (37.8km), Longcroft (23.5km), Keith Hill (26.1km), Dun Law I and II (25.1km), Pogbie I and II (25.5km), Ditcher Law (27.5km), Toddleburn (25.6km), Wull Muir (18.9km), Greystone Knowl (23.2km), Longpark (33.6km), Carcant (18.4km), Scawd Law (27.3km)

	Camera Location (OS Grid Reference): 322702 E 666175 N Ground Level (mAOD): 490.1m Direction of View: bearing from North (0°): 115° Nearest Turbine: 32.5km, T17	Horizontal Field of View: 90° (Cylindrical projection) Paper Size: 841mm x 297mm (Half A1) Enlargement Factor: 96% Visualisation Type: Type 2	Photo Date / Time: 06/03/2023 14:34 Camera Model and Sensor Format: Canon EOS 6D, FFS Lens Make, Model and Focal Length: Canon EF50mm f/1.8 STM Height of Camera Lens above Ground (mAOD): 1.5m	This wireframe is based upon Nextmap25 data with spot heights at 25m intervals and does not precisely model small scale changes in landform or sharp breaks in slope. The wireframe model does not allow for the screening effects of vegetation or buildings. The model of turbine shown is similar to that proposed for the development.		COPYRIGHT Ordnance Survey material by permission of Ordnance Survey on behalf of the Controller of Her Majesty's Stationary Office © Crown Copyright. All rights reserved. 2023 Reference number 0100031673.		PROJECT TITLE LONGCROFT WIND FARM	DRAWING TITLE Viewpoint 18 - Allermuir Hills, Pentland Hills Regional Park FIGURE 6.30_VP18_BP DATE 03/11/2023 Sheet 1 of 1
--	---	--	--	--	--	---	--	--------------------------------------	---



Wireline drawing - left to right: Crystal Rig I, II and III (41.1km), Aikengall I, II & IIa (46.0km), Crystal Rig IV (43.2km), Fallago Rig (34.4km), Longcroft (23.5km), Keith Hill (26.1km), Dun Law I and II (25.1km), Pogie I and II (25.5km), Toddleburn (25.6km)

To be viewed at comfortable arm's length

	Camera Location (OS Grid Reference): 322702 E 666175 N Ground Level (mAOD): 490.1m Direction of View: bearing from North (0°): 105.75° Nearest Turbine: 32.5km, T17	Horizontal Field of View: 53.5° (Planar projection) Paper Size: 841mm x 297mm (Half A1) Enlargement Factor: 150% Visualisation Type: Type 2	Photo Date / Time: N/A Camera Model and Sensor Format: N/A Lens Make, Model and Focal Length: N/A Height of Camera Lens above Ground (mAOD): 1.5m	Hub / Blade tip height: 135/220m Turbines (Left-Right): 11,12,10,13,9,14,8,7,6,1,16,5,17,4,3,18,2,19,1	This wireframe is based upon Nextmap25 data with spot heights at 25m intervals and does not precisely model small scale changes in landform or sharp breaks in slope. The wireframe model does not allow for the screening effects of vegetation or buildings. The model of turbine shown is similar to that proposed for the development.		COPYRIGHT Ordnance Survey material by permission of Ordnance Survey on behalf of the Controller of Her Majesty's Stationary Office © Crown Copyright. All rights reserved. 2023 Reference number 0100031673.		PROJECT TITLE LONGCROFT WIND FARM	DRAWING TITLE Viewpoint 18 - Allermuir Hills, Pentland Hills Regional Park FIGURE 6.30_VP18_WL DATE 03/11/2023 Sheet 1 of 1
--	--	--	--	---	--	--	---	--	--------------------------------------	---