










LONGCROFT WIND FARM

FIGURE 9.2

ORNITHOLOGICAL SURVEY AREA AND VIEWSHEDS

© CROWN COPYRIGHT, ALL RIGHTS RESERVED.
2023 LICENCE NUMBER 0100031673.

KEY:

-  Turbines
-  Site Boundary
-  Breeding Bird Survey Area (Core)
-  VP Locations
-  Viewshed VP1
-  Viewshed VP2
-  Viewshed VP3



LAYOUT DWG: T-LAYOUT NO. PSCOLCF021

DRAWING NUMBER

SCALE - 1:27,500 @ A3

ENVIRONMENTAL IMPACT ASSESSMENT REPORT 2023

THIS DRAWING IS THE PROPERTY OF RENEWABLE ENERGY SYSTEMS LTD. AND NO REPRODUCTION MAY BE MADE IN WHOLE OR IN PART WITHOUT PERMISSION

