








LONGCROFT WIND FARM

FIGURE 9.1

SPECIAL PROTECTION AREAS AND RAMSAR SITES WITHIN 20KM

© CROWN COPYRIGHT, ALL RIGHTS RESERVED.
2023 LICENCE NUMBER 0100031673.

KEY:

-  Ramsar Site
-  Special Protection Area
-  Site Boundary
-  Site Buffer 5km
-  Site Buffer 20km



LAYOUT DWG

T-LAYOUT NO.

DRAWING NUMBER

SCALE - 1:200,000 @ A3

ENVIRONMENTAL IMPACT ASSESSMENT REPORT 2023

THIS DRAWING IS THE PROPERTY OF RENEWABLE ENERGY SYSTEMS LTD. AND NO REPRODUCTION MAY BE MADE IN WHOLE OR IN PART WITHOUT PERMISSION

