

Wireline drawing - left to right: Fallago Rig (5.3km), Longcroft (2.7km)

To be viewed at comfortable arm's length



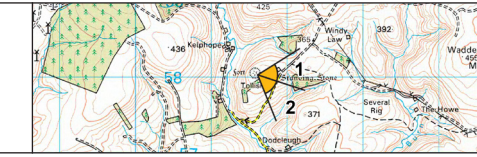
Camera Location (OS Grid Reference): 351602 E 658041 N
 Ground Level (mAOD): 374.9m
 Direction of View: bearing from North (0°): 80.25°
 Nearest Turbine: 2.7km, T17

Horizontal Field of View: 53.5° (Planar projection)
 Paper Size: 841mm x 297mm (Half A1)
 Enlargement Factor: 150%
 Visualisation Type: Type 2

Photo Date / Time: N/A
 Camera Model and Sensor Format: N/A
 Lens Make, Model and Focal Length: N/A
 Height of Camera Lens above Ground (mAOD): 1.5m

Hub / Blade tip height: 135/220m
 Turbines (Left-Right): 11,12,13,10,9,14,8,7,6,15,5,16,3,4,
 17,2,18,1,19

This wireframe is based upon Nextmap25 data with spot heights at 25m intervals and does not precisely model small scale changes in landform or sharp breaks in slope. The wireframe model does not allow for the screening effects of vegetation or buildings. The model of turbine shown is similar to that proposed for the development.




COPYRIGHT
 Ordnance Survey material by permission of
 Ordnance Survey on behalf of the Controller
 of Her Majesty's Stationery Office © Crown
 Copyright. All rights reserved. 2023 Reference
 number 0100031673.



PROJECT TITLE
 LONGCROFT WIND FARM

DRAWING TITLE
 Viewpoint H15 - Tollis Hill, Fort (SM380)
 FIGURE 7.15_VPH15_WL DATE 31/10/2023 Sheet 1 of 2



Wireline drawing - left to right: Longcroft (2.7km)

To be viewed at comfortable arm's length



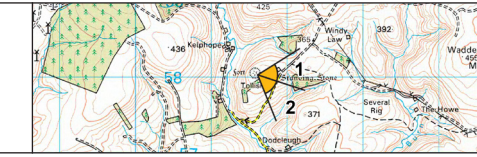
Camera Location (OS Grid Reference): 351602 E 658041 N
 Ground Level (mAOD): 374.9m
 Direction of View: bearing from North (0°): 133.75°
 Nearest Turbine: 2.7km, T17

Horizontal Field of View: 53.5° (Planar projection)
 Paper Size: 841mm x 297mm (Half A1)
 Enlargement Factor: 150%
 Visualisation Type: Type 2

Photo Date / Time: N/A
 Camera Model and Sensor Format: N/A
 Lens Make, Model and Focal Length: N/A
 Height of Camera Lens above Ground (mAOD): 1.5m

Hub / Blade tip height: 135/220m
 Turbines (Left-Right): 11,12,13,10,9,14,8,7,6,15,5,16,3,4,17,2,18,1,19

This wireframe is based upon Nextmap25 data with spot heights at 25m intervals and does not precisely model small scale changes in landform or sharp breaks in slope. The wireframe model does not allow for the screening effects of vegetation or buildings. The model of turbine shown is similar to that proposed for the development.



COPYRIGHT
 Ordnance Survey material by permission of Ordnance Survey on behalf of the Controller of Her Majesty's Stationary Office © Crown Copyright. All rights reserved. 2023 Reference number 0100031673.



PROJECT TITLE
 LONGCROFT WIND FARM

DRAWING TITLE
 Viewpoint H15 - Tollis Hill, Fort (SM380)
 FIGURE 7.15_VPH15_WL DATE 31/10/2023