

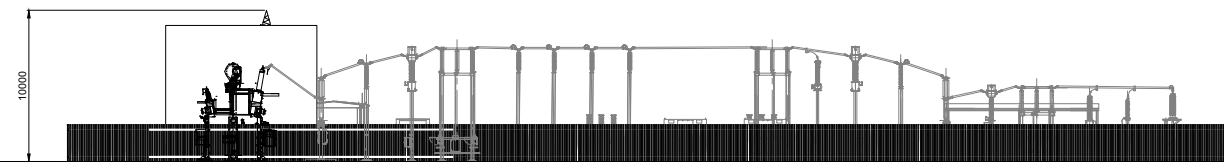
**LONGCROFT  
WIND FARM**

**FIGURE 3.11b**

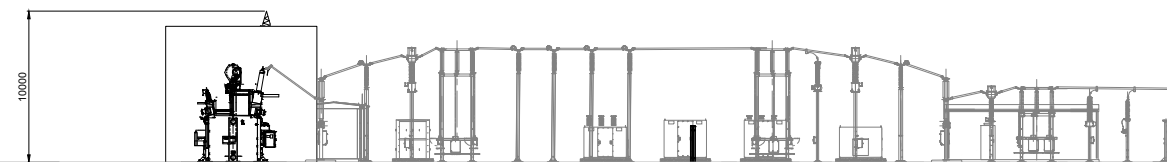
**INDICATIVE SUBSTATION  
COMPOUND ELEVATIONS**

NOTES

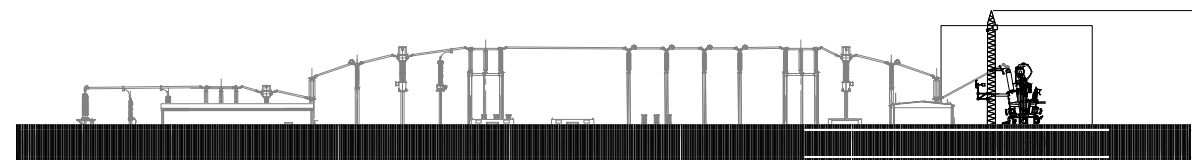
1. ALL DIMENSIONS ARE IN mm UNLESS STATED OTHERWISE.
2. THIS DRAWING IS PRELIMINARY AND SUBJECT TO CHANGE AT THE DETAILED DESIGN STAGE.



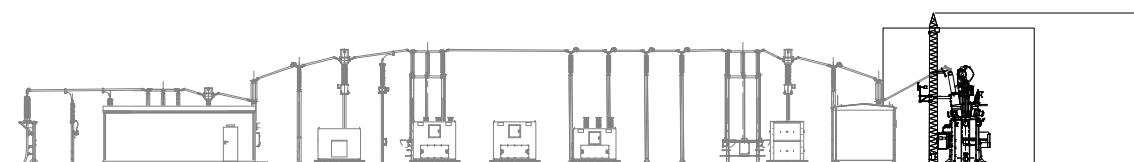
ELEVATION A  
SHOWN WITH FENCES



ELEVATION A  
SHOWN WITHOUT FENCES



ELEVATION B  
SHOWN WITH FENCES



ELEVATION B  
SHOWN WITHOUT FENCES

LAYOUT DWG	N/A	T-LAYOUT NO.	N/A
------------	-----	--------------	-----

DRAWING NUMBER	04728-RES-SUB-DR-EE-003	REV	1
----------------	-------------------------	-----	---

SCALE - 1:500 @ A3

**ENVIRONMENTAL IMPACT  
ASSESSMENT REPORT 2023**

THIS DRAWING IS THE PROPERTY OF RENEWABLE ENERGY SYSTEMS LTD. AND NO REPRODUCTION MAY BE MADE IN WHOLE OR IN PART WITHOUT PERMISSION