





# LONGCROFT WIND FARM

## FIGURE 3.6

### INDICATIVE AIL ACCESS ROUTE

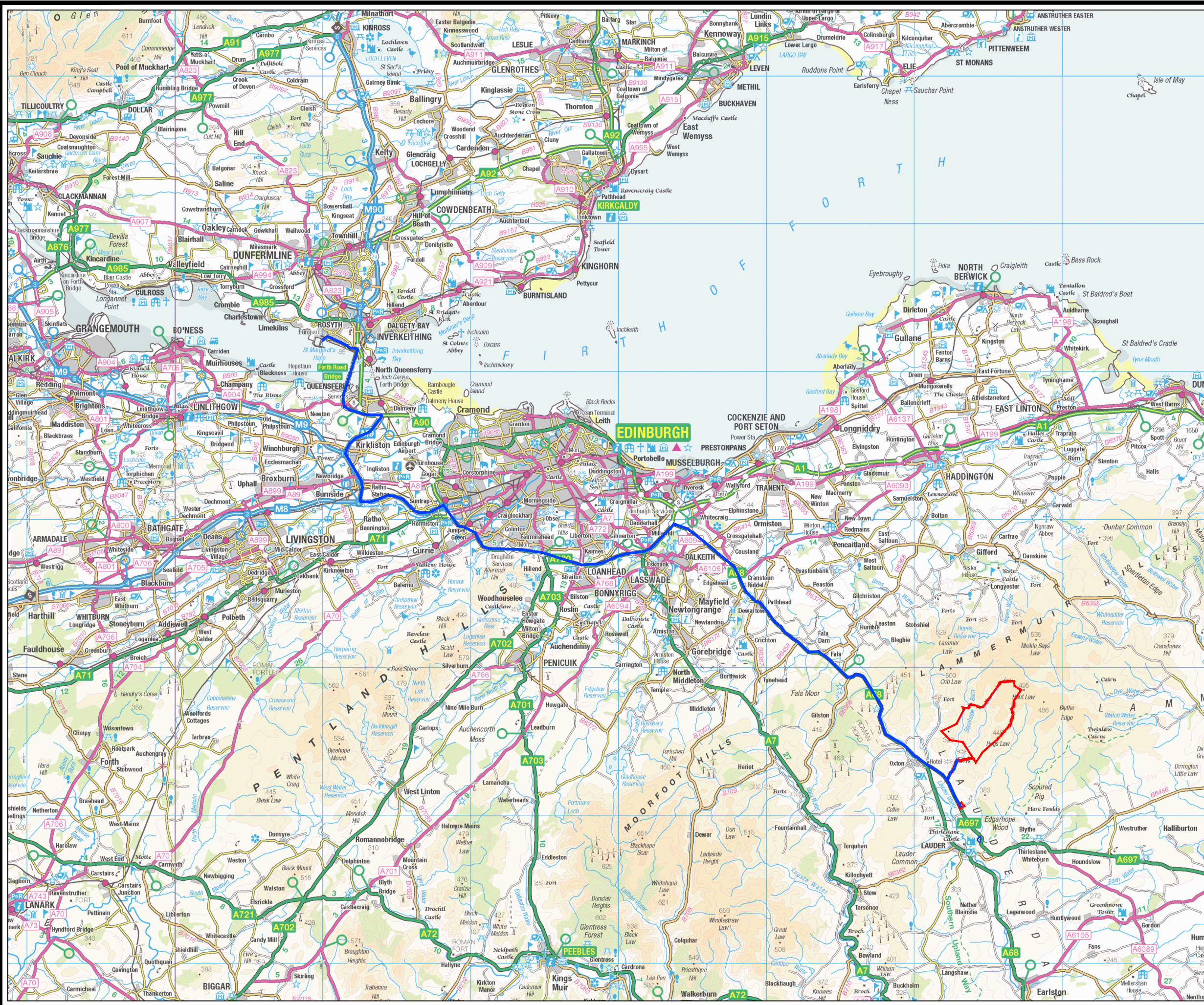
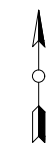
© CROWN COPYRIGHT, ALL RIGHTS RESERVED.  
2023 LICENCE NUMBER 0100031673.

KEY:

-  SITE BOUNDARY
-  AIL DELIVERY ACCESS ROUTE



SITE LOCATION - NOT TO SCALE



LAYOUT DWG N/A T-LAYOUT NO. N/A

DRAWING NUMBER **04728-RES-ACC-DR-PE-001** REV **2**

SCALE - 1:250,000 @ A3

### ENVIRONMENTAL IMPACT ASSESSMENT REPORT 2023

THIS DRAWING IS THE PROPERTY OF RENEWABLE ENERGY SYSTEMS LTD. AND NO REPRODUCTION MAY BE MADE IN WHOLE OR IN PART WITHOUT PERMISSION