

















# LONGCROFT WIND FARM

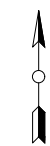
## FIGURE 1.3

### PROPOSED DEVELOPMENT

© CROWN COPYRIGHT, ALL RIGHTS RESERVED.  
2023 LICENCE NUMBER 0100031673.

#### KEY:

-  TURBINES
-  SITE BOUNDARY  
(CENTRE OF LINE DENOTES BOUNDARY)
-  UPGRADED SITE TRACKS
-  NEW SITE TRACKS
-  WATERCOURSE CROSSING
-  EXISTING PUBLIC ROAD
-  BORROW PIT SEARCH AREA
-  TEMPORARY BATCHING PLANT
-  SUBSTATION LOCATION
-  TEMPORARY CONSTRUCTION COMPOUND
-  BATTERY STORAGE COMPOUND
-  TRANSFER STATION
-  HARDSTANDING
-  SITE ENTRANCE LOCATION



LAYOUT DWG N/A T-LAYOUT NO. PSCOLCF021

DRAWING NUMBER **04728-RES-LAY-DR-PE-003** REV **6**

SCALE - 1:25,000 @ A3

#### ENVIRONMENTAL IMPACT ASSESSMENT REPORT 2023

THIS DRAWING IS THE PROPERTY OF RENEWABLE ENERGY SYSTEMS LTD. AND NO REPRODUCTION MAY BE MADE IN WHOLE OR IN PART WITHOUT PERMISSION

