


















**LONGCROFT WIND FARM
EIA REPORT**

FIGURE 10.1

**PROPOSED
DEVELOPMENT
AND
STUDY AREA**

© CROWN COPYRIGHT, ALL RIGHTS RESERVED.
2023 LICENCE NUMBER 0100031673.

KEY

-  Site Boundary
-  PWS Study area (2 km)
-  Wider Study Area (10 km)
-  Turbines
-  Upgraded Tracks
-  Proposed Tracks
-  Existing Public Road
-  Watercourse Crossing
-  Temp Construction Compound
-  Temp Concrete Batching Plant
-  Substation Compound
-  Site Entrance
-  Hardstandings
-  Borrow Pit Search Areas
-  Battery Storage Compound



LAYOUT DWG XXXXXDXXX-XX T-LAYOUT NO. PCCaccXX

DRAWING NUMBER XXXXXDXXX-XX

SCALE - 1:125,000 @ A3

**ENVIRONMENTAL IMPACT
ASSESSMENT REPORT 2023**

THIS DRAWING IS THE PROPERTY OF RENEWABLE ENERGY
SYSTEMS LTD. AND NO REPRODUCTION MAY BE MADE IN
WHOLE OR IN PART WITHOUT PERMISSION

Contains OS data © Crown Copyright and database right 2020

